

OPERATIONS INSTRUCTIONS * 7

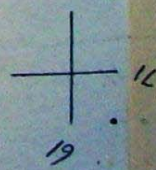
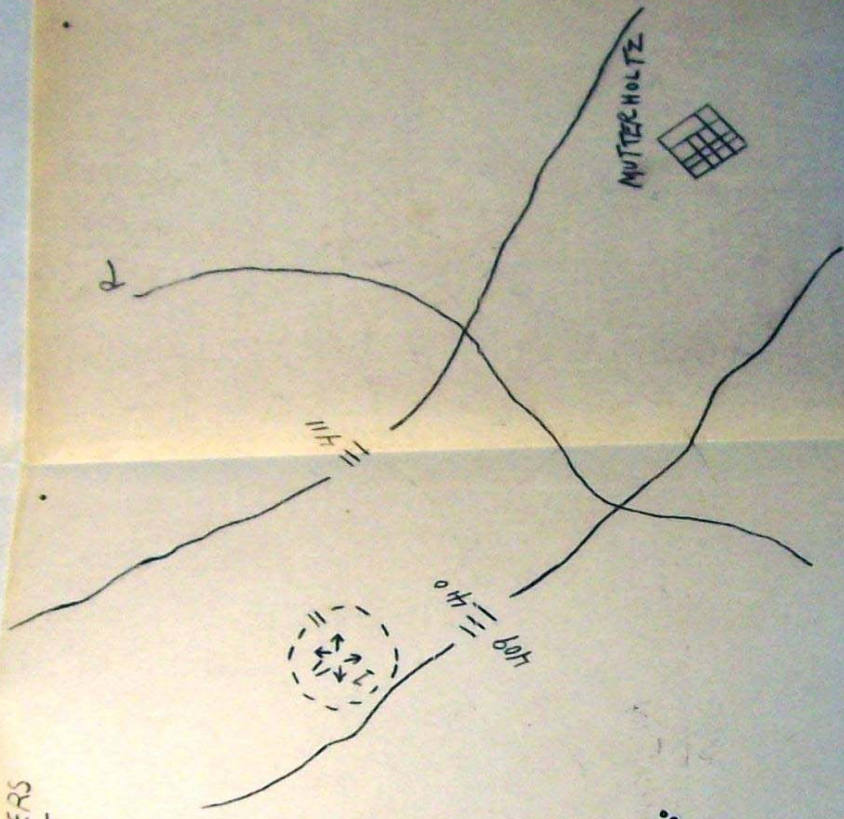
1. 410 INF. SIEZES & HOLDS PHASE LINE R IN ZONE
2. 1ST BN MOVE 0700 3 DEC. VIA EICHOFFEN-NOTHALLEN -
BLIENSCHENVILLAR-DAMBACH TO POSITION ON OVERLAY
3. 2ND BN - REMAIN PRESENT POSITION & AWAIT ORDERS
4. 3RD BN SIEZE & HOLD PHASE LINE R IN ZONE OF
410 INF, MAINTAIN CONTACT 409 & 411 INF.
5. 1ST BN ATTACHMENTS REVERT OWN COMPANIES.


OFFICIAL
SILVER
S-3

HARDING
Col.


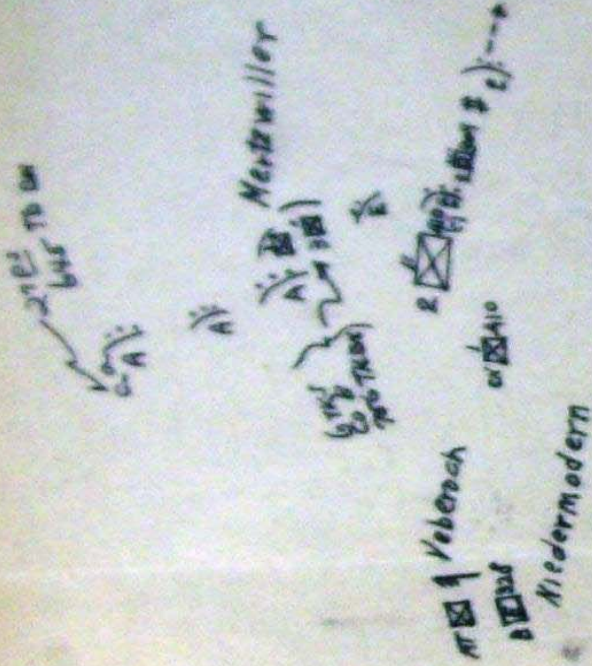
410 INF
BLIENSCHENVILLAR, FRANCE
2320, 2. DEC. 44

CHATENOIS





THIS OVERVIEW SHOWS POSITIONS OF OUR FRONT
 LINES, LOCATION OF TROOPS & INFORMATION
 OF ADJACENT & SUPPORTING TROOPS,
 AS OF 1200, 9 DEC 44



CP
 Def - Mueschwiller
 1. 957076
 2. Mueschwiller
 3. Mueschwiller
 Sv Co. Mueschwiller

CP
 6 TTS in 1st
 9 TTS in 2nd

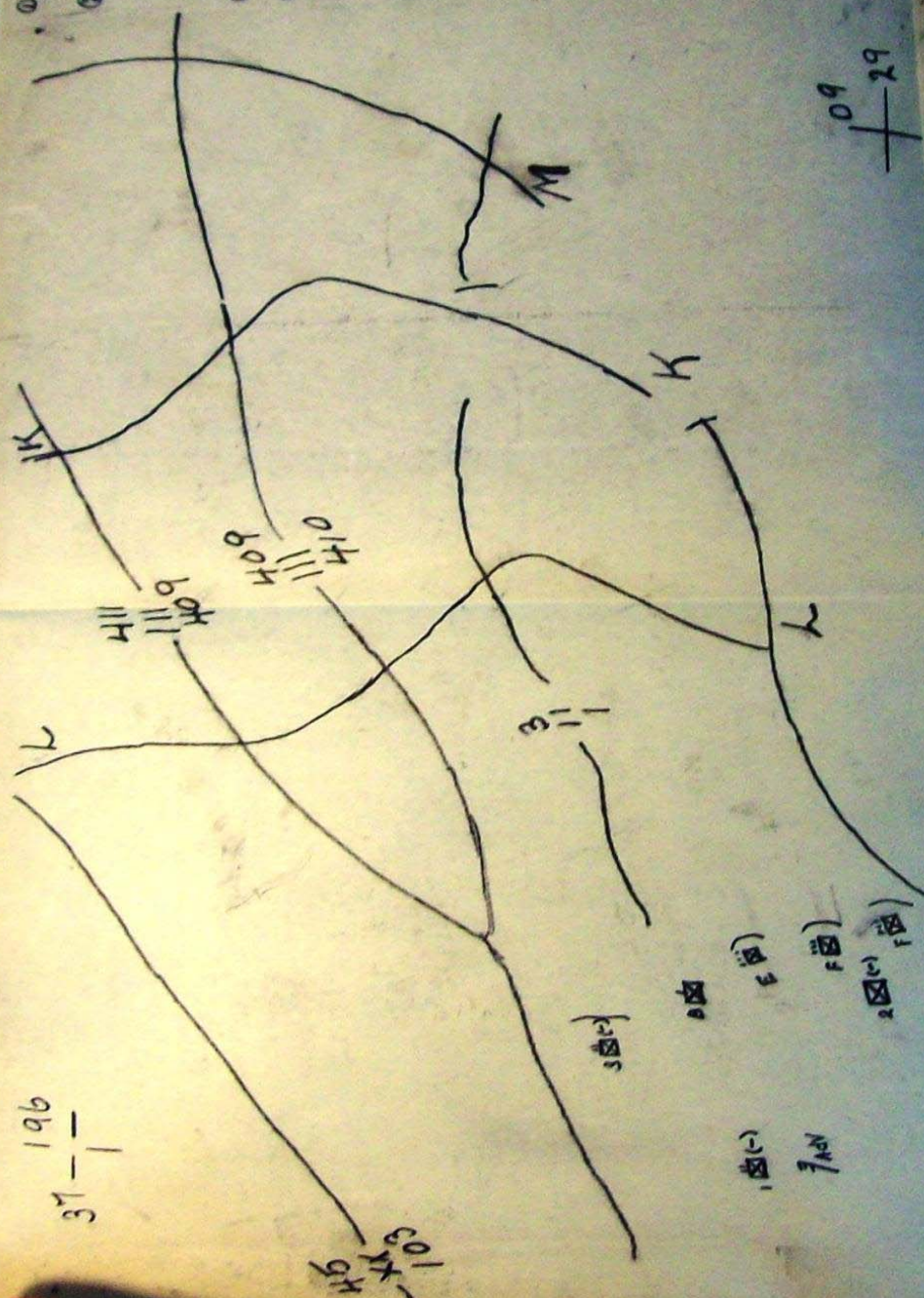
DECLASSIFIED
 AUTHORITY 735017
 BY DE NARA DATE 9/28/10

CP 910 in DEB
 MONTREAL, PA
 1930-1934

62. (MAP FRAME 4/5, 1940)
 RECORDS 11/11/44

1. Richards: a. 1 flat cab, TEL 1700
 b. others - no loc.
2. 3rd Co. capturing 1st Co. Cpt. & others at
 1st Co. Camp by of 1st Co. 2nd Regt. (1st Co. Cpt. & others)
 1st Co. 2nd Regt. 1st Co. Cpt. & others at
 1st Co. 2nd Regt. 1st Co. Cpt. & others at
 1st Co. 2nd Regt. 1st Co. Cpt. & others at
 1st Co. 2nd Regt. 1st Co. Cpt. & others at
3. 1st Co. 2nd Regt. 1st Co. Cpt. & others at
 1st Co. 2nd Regt. 1st Co. Cpt. & others at
4. 1st Co. 2nd Regt. 1st Co. Cpt. & others at
 1st Co. 2nd Regt. 1st Co. Cpt. & others at
5. 1st Co. 2nd Regt. 1st Co. Cpt. & others at
 1st Co. 2nd Regt. 1st Co. Cpt. & others at

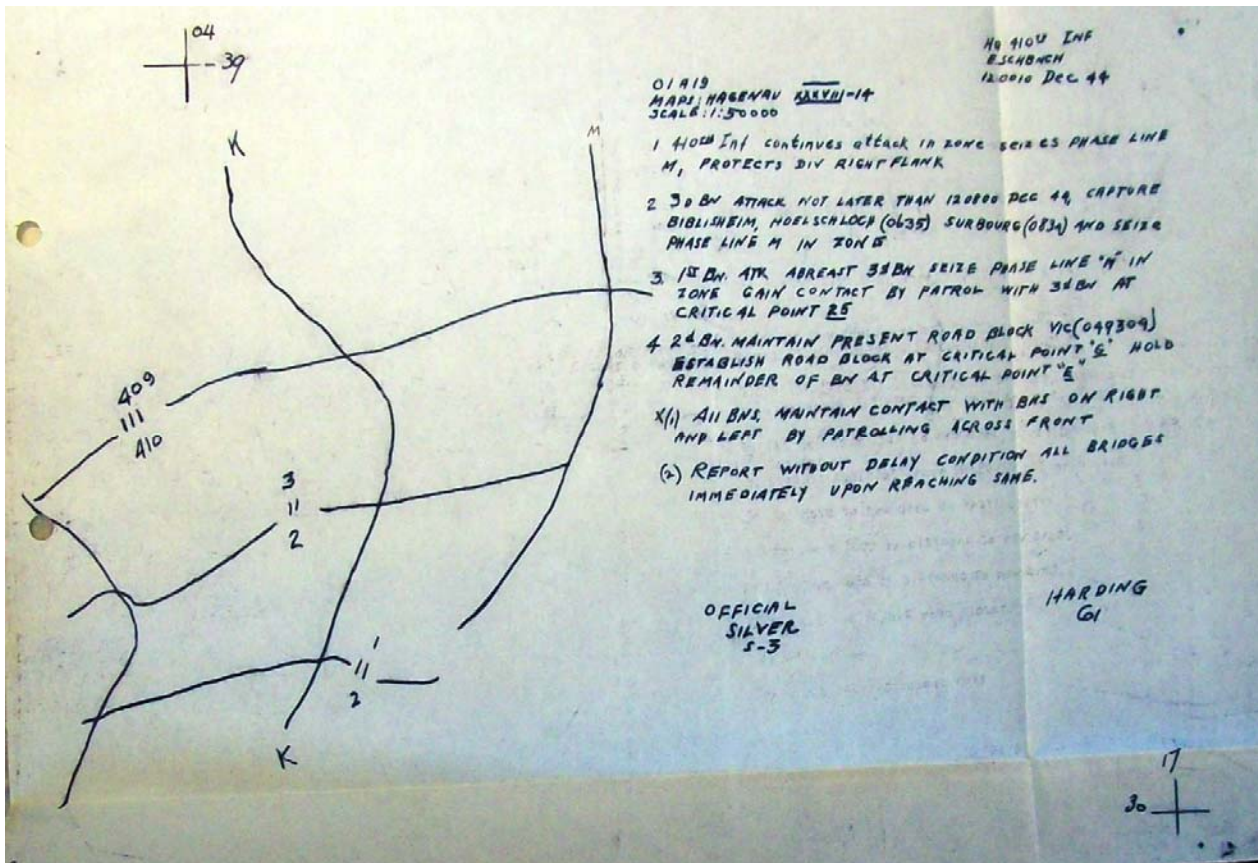

NO CARTY
 CAPP



09
 +
 29

100
 101
 102
 103
 104
 105
 106
 107
 108
 109
 110
 111
 112
 113
 114
 115
 116
 117
 118
 119
 120
 121
 122
 123
 124
 125
 126
 127
 128
 129
 130
 131
 132
 133
 134
 135
 136
 137
 138
 139
 140
 141
 142
 143
 144
 145
 146
 147
 148
 149
 150

410th - Dec '44 - Maps
 DECLASSIFIED Authority NND 735017 By ED NARA 9-29-10



410th - Dec '44 - Maps
 DECLASSIFIED Authority NND 735017 By ED NARA 9-29-10

HQ 410TH INF
 BIBLISHEIM, FRANCE
 1200 13 Dec 44

OPERATION INSTRUCTION
 NUMBER 10

MAPS: FRANCE 1/50,000, Sheets XXXVIII 13 & 14.
 XXXIX 13.

1. 103d INF DIV continues etc to NE on axis LAMPERTSLOCH (0639) - DRACHENBRUNN (0942).
2. 410TH INF (-2d Bn) initially in Div Res. assembles in area north BIBLISHEIM by dark tonight.
3. a. 1st Bn: Move 1500 to new area, close by dark tonight.
 b. Organic vehicles leave WALBURG not prior 1600
4. 3d Bn: Move to new area on Regt order.
5. AT Co: Move 1600 by platoons to new area.
6. CN Co: Move 1630 by platoons to new area.

X. Organizations report when closed.
 T. (a) CP overlay.
 (b) Organizations report CP's

HANDLING
 Col.

OFFICIAL:
 SILVER
 S-3

NND DECLASSIFIED
 Authority 735017
 B. C. E. NARA Date 9/28/10

16 ——— 42

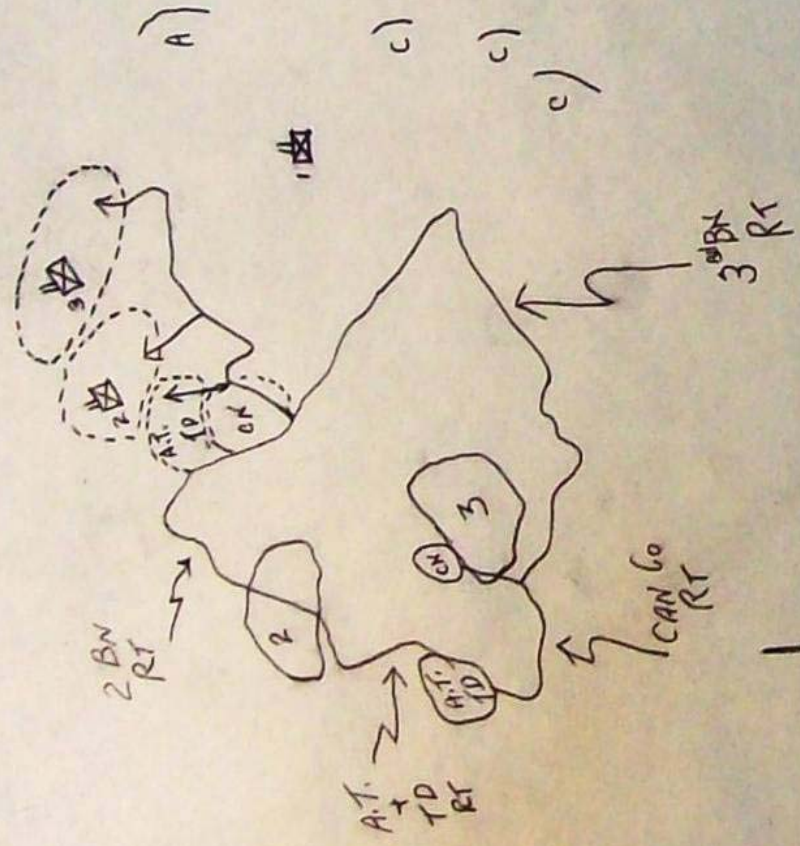
HP 410th INF
 141530 DEC 44

① 410th INF (less 1 BN) + Co A
 614 TD BN (less 2 PLAT) moves
 to new pos shown by routes shown:
 N of R LOBSANN-SOUTH BY

ORGN	TIME
1605	
1630	
1640	
1620	
1715	
1600	
1620	
1615	
1600	

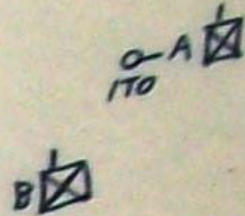
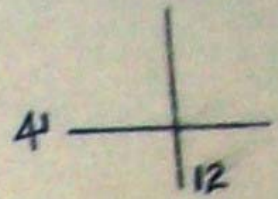
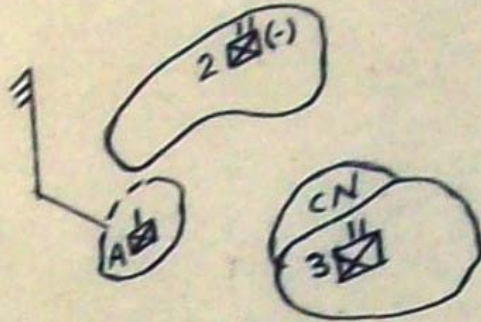
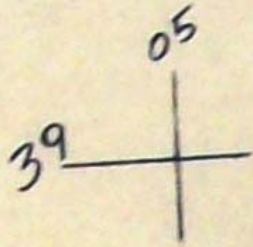
② MP PLAT mark all RT's
 HARDING
 COL

Mc CARTHY
 CAPT



35 ——— 07

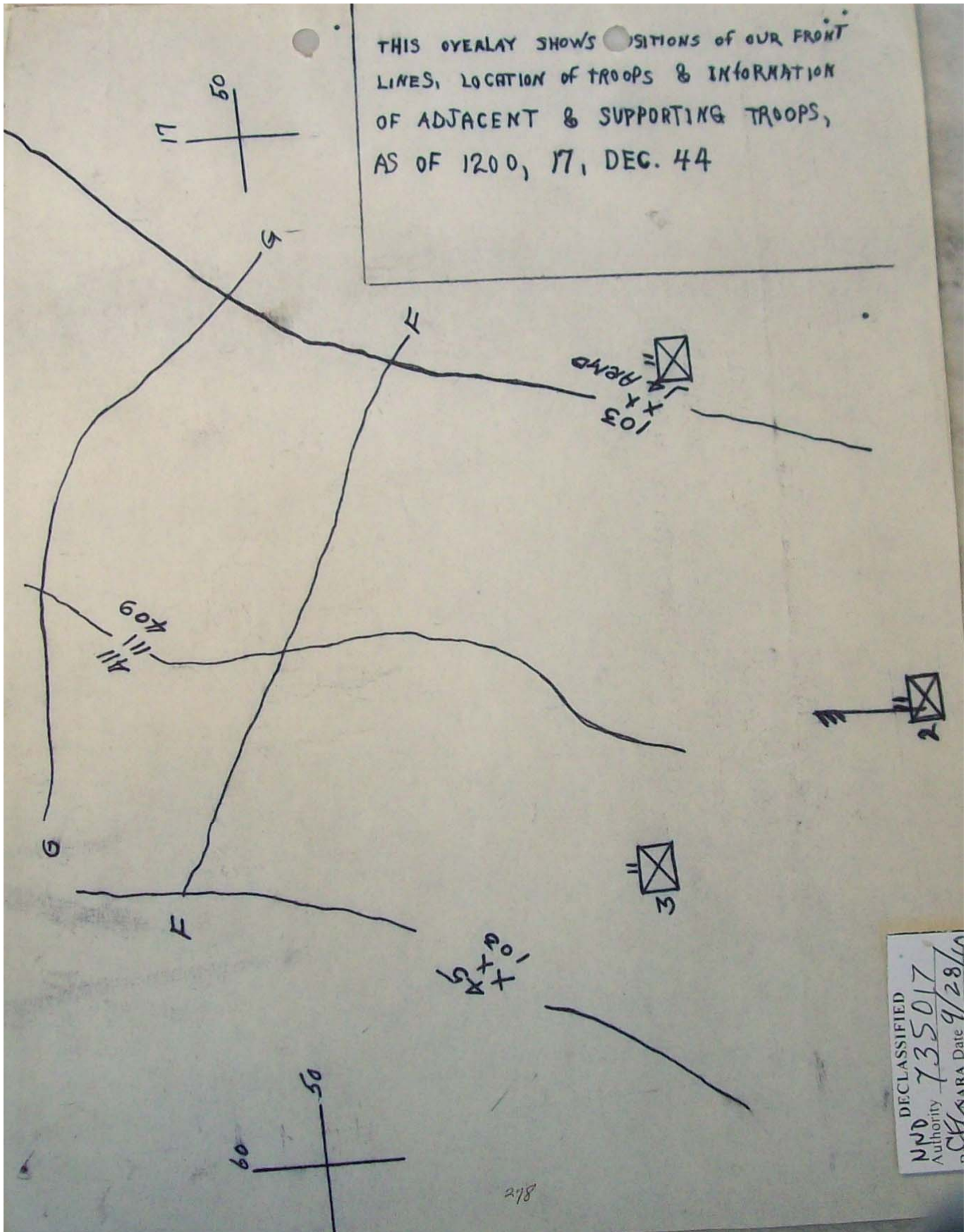
DECLASSIFIED
NND 735017
Authority
By CE NARA Date 9/28/10



I:
I:
C I:
I:

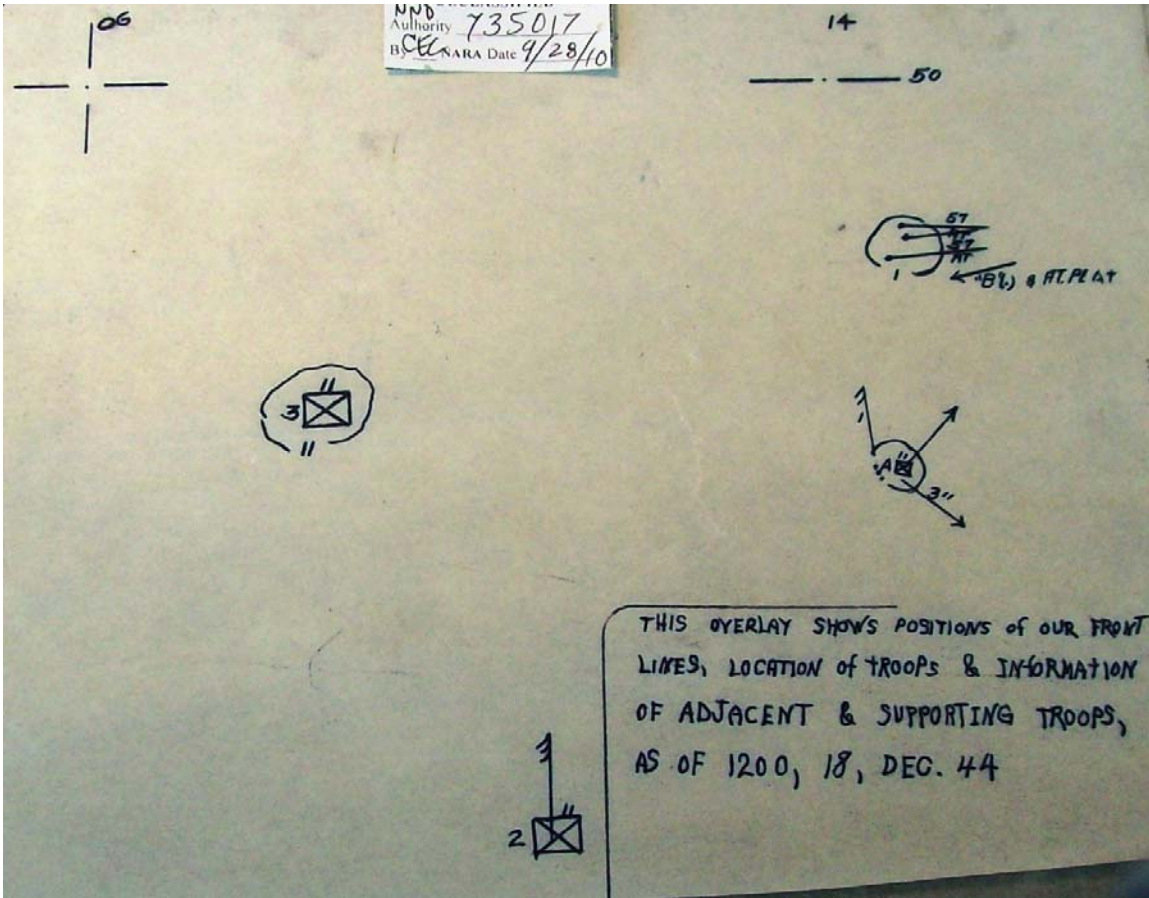
THIS OVERLAY SHOWS POSITIONS OF OUR FRONT LINES, LOCATION OF TROOPS & INFORMATION OF ADJACENT & SUPPORTING TROOPS, AS OF 1200, 16 DEC. 44

410th - Dec '44 - Maps
DECLASSIFIED Authority NND 735017 By ED NARA 9-29-10



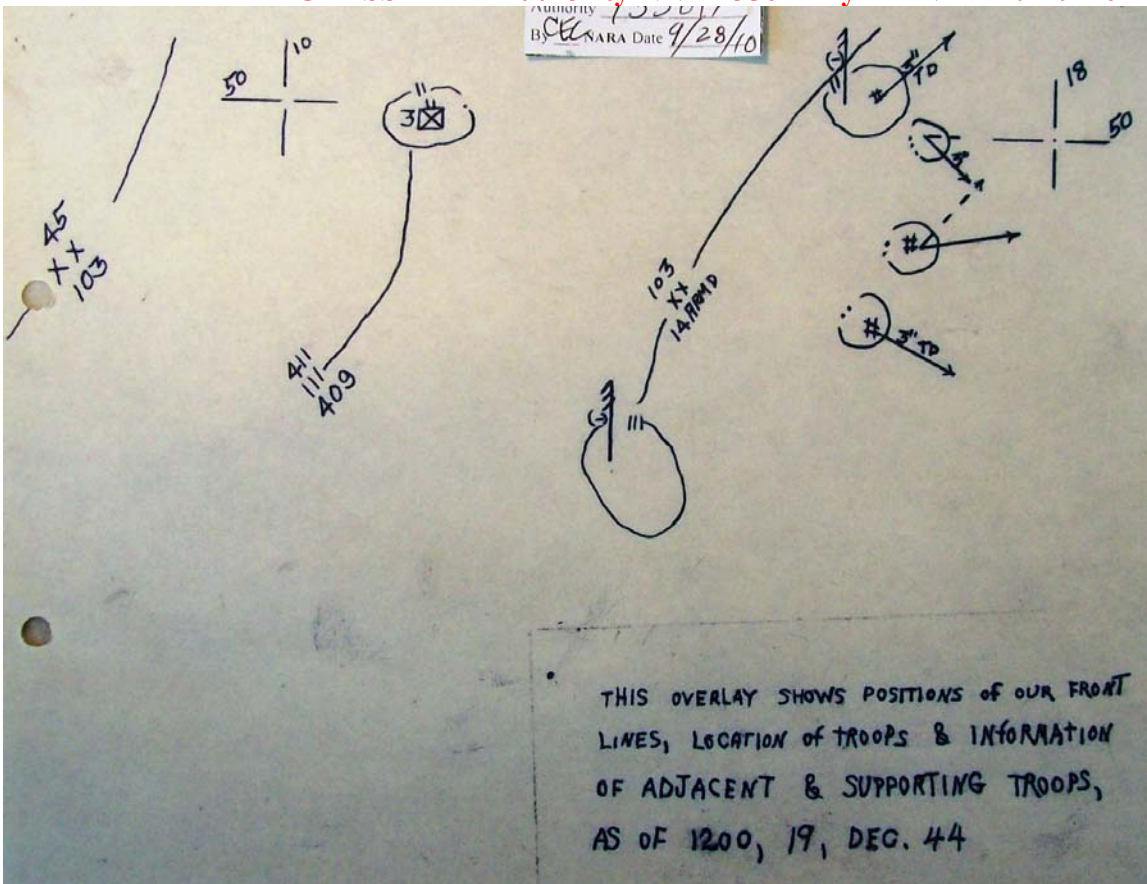
DECLASSIFIED
NND Authority 735017
Date 9/28/10

410th - Dec '44 - Maps
DECLASSIFIED Authority NND 735017 By ED NARA 9-29-10

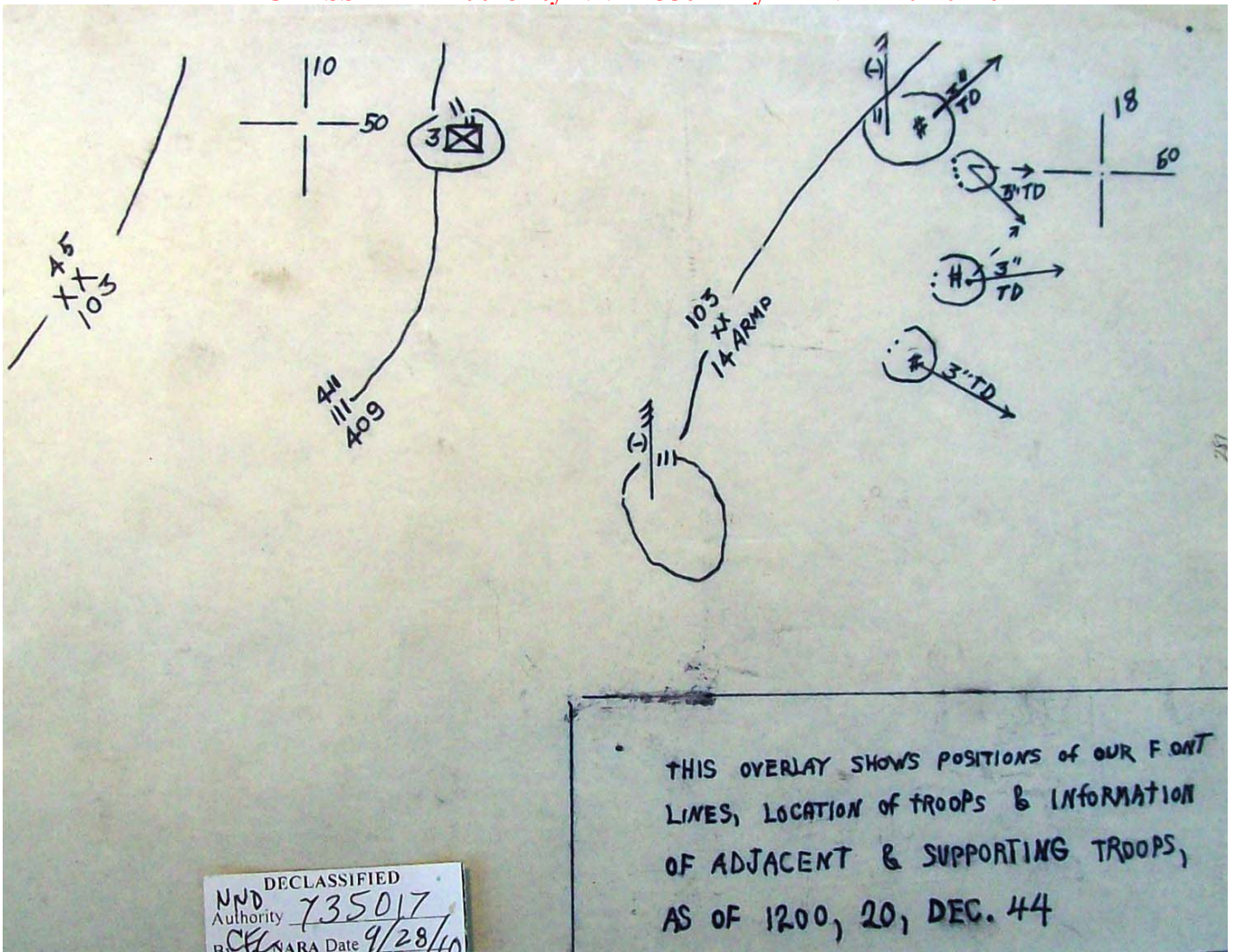


410th - Dec '44 - Maps

DECLASSIFIED Authority NND 735017 By ED NARA 9-29-10

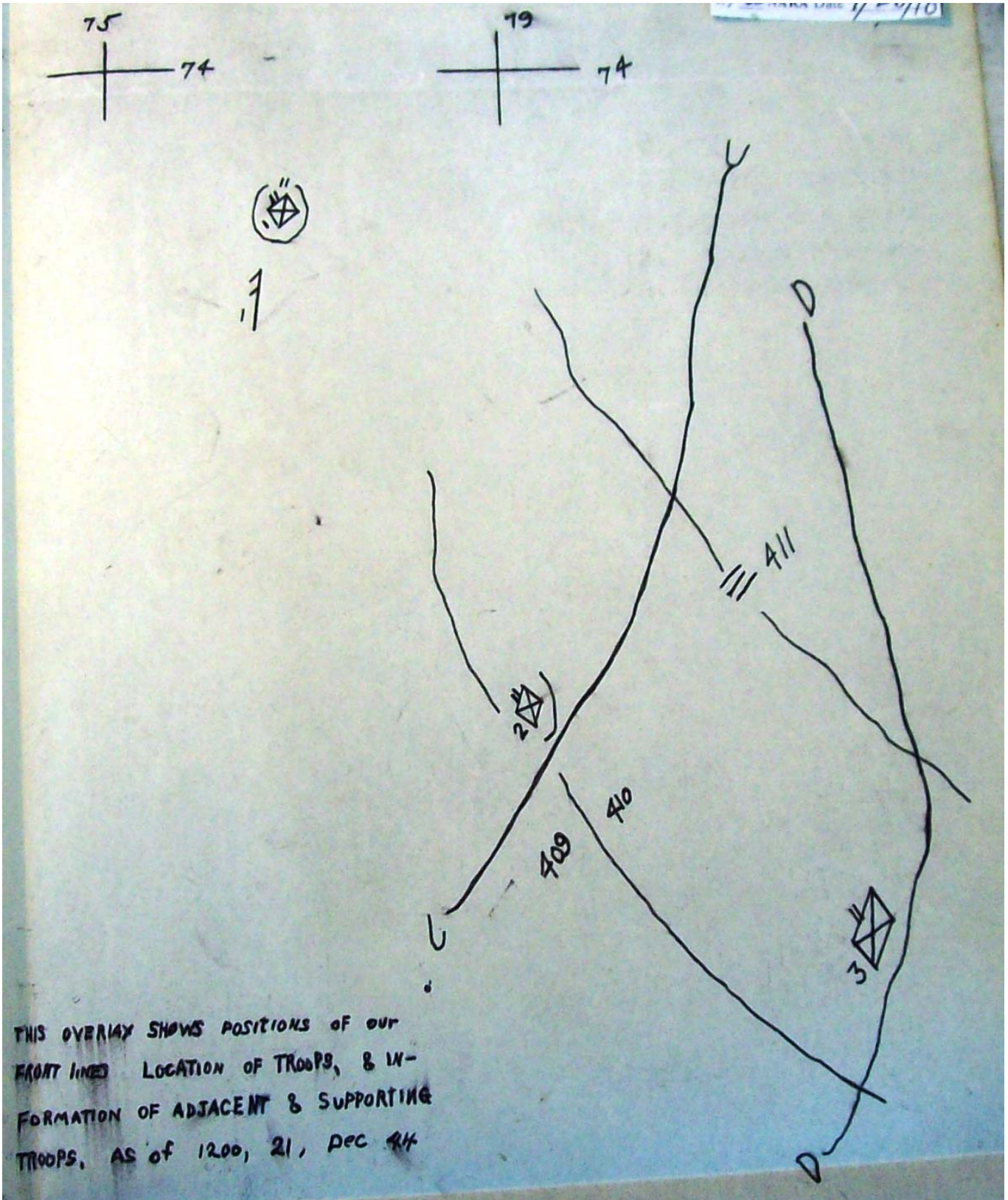


410th - Dec '44 - Maps
DECLASSIFIED Authority NND 735017 By ED NARA 9-29-10

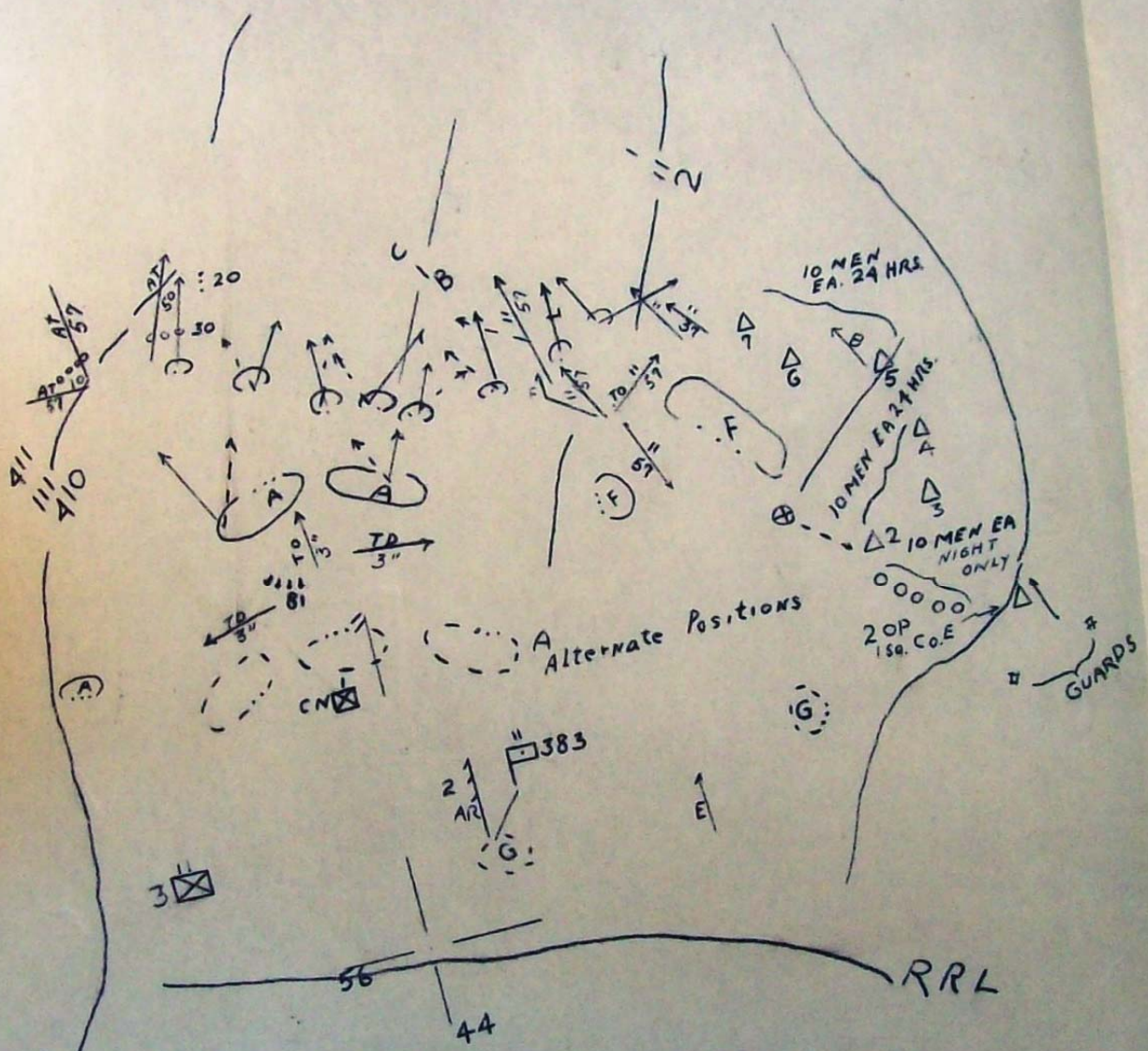
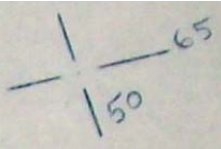


DECLASSIFIED
NND 735017
Authority
RCL NARA Date 9/28/10

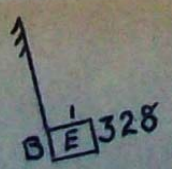
THIS OVERLAY SHOWS POSITIONS OF OUR FRONT LINES, LOCATION OF TROOPS & INFORMATION OF ADJACENT & SUPPORTING TROOPS, AS OF 1200, 20, DEC. 44



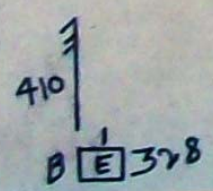
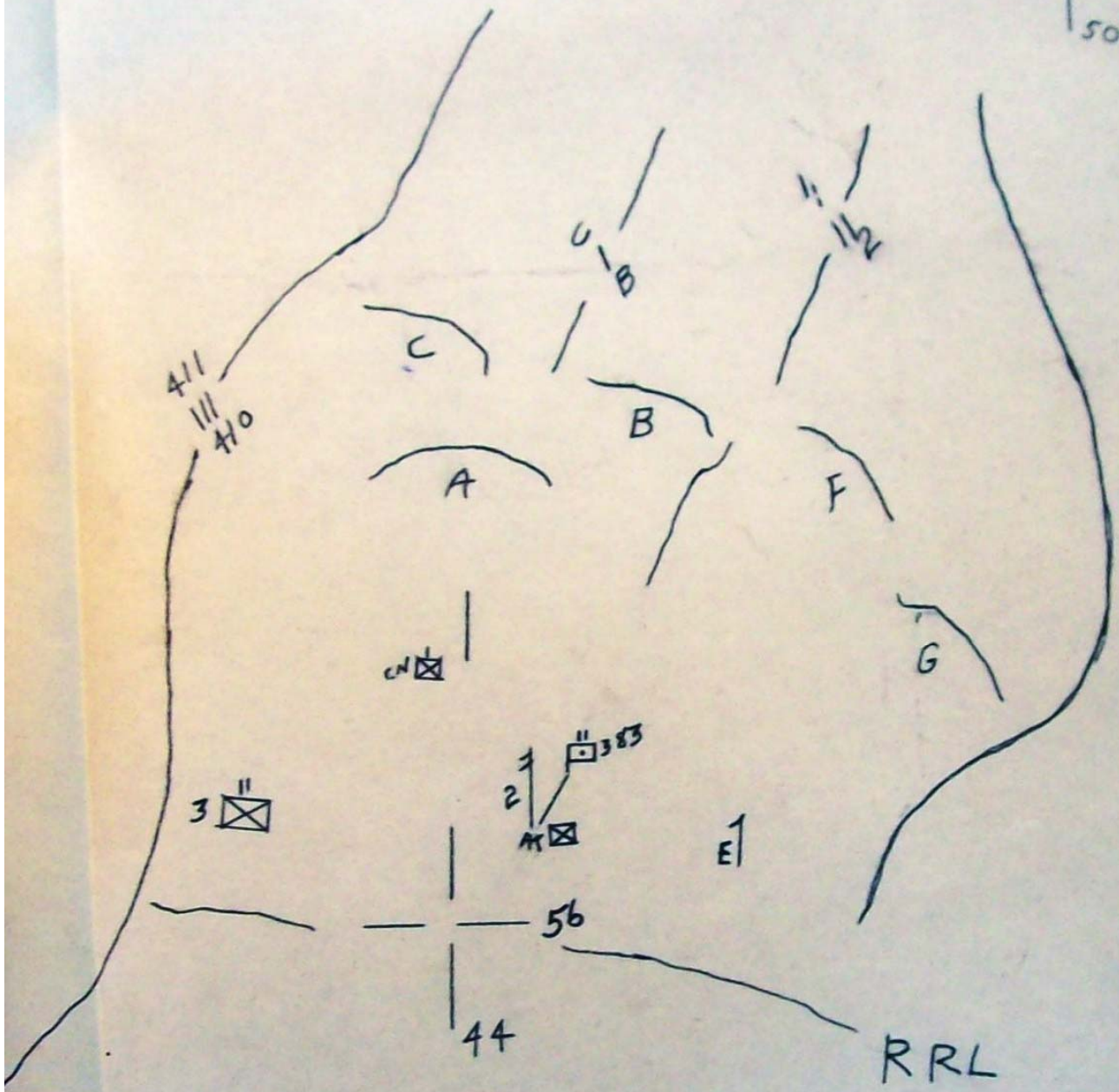
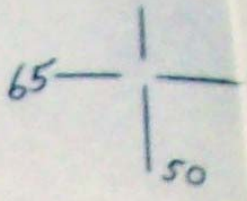
NND DECLASSIFIED
Authority 735017
By CEC NARA Date 9/28/10



THIS OVERLAY SHOWS POSITIONS OF OUR FRONT
LINES, LOCATION OF TROOPS & INFORMATION
OF ADJACENT & SUPPORTING TROOPS,
AS OF 1200, 24, DEC. 44



DECLASSIFIED
NND
Authority 735017
By ED NARA Date 9/28/10

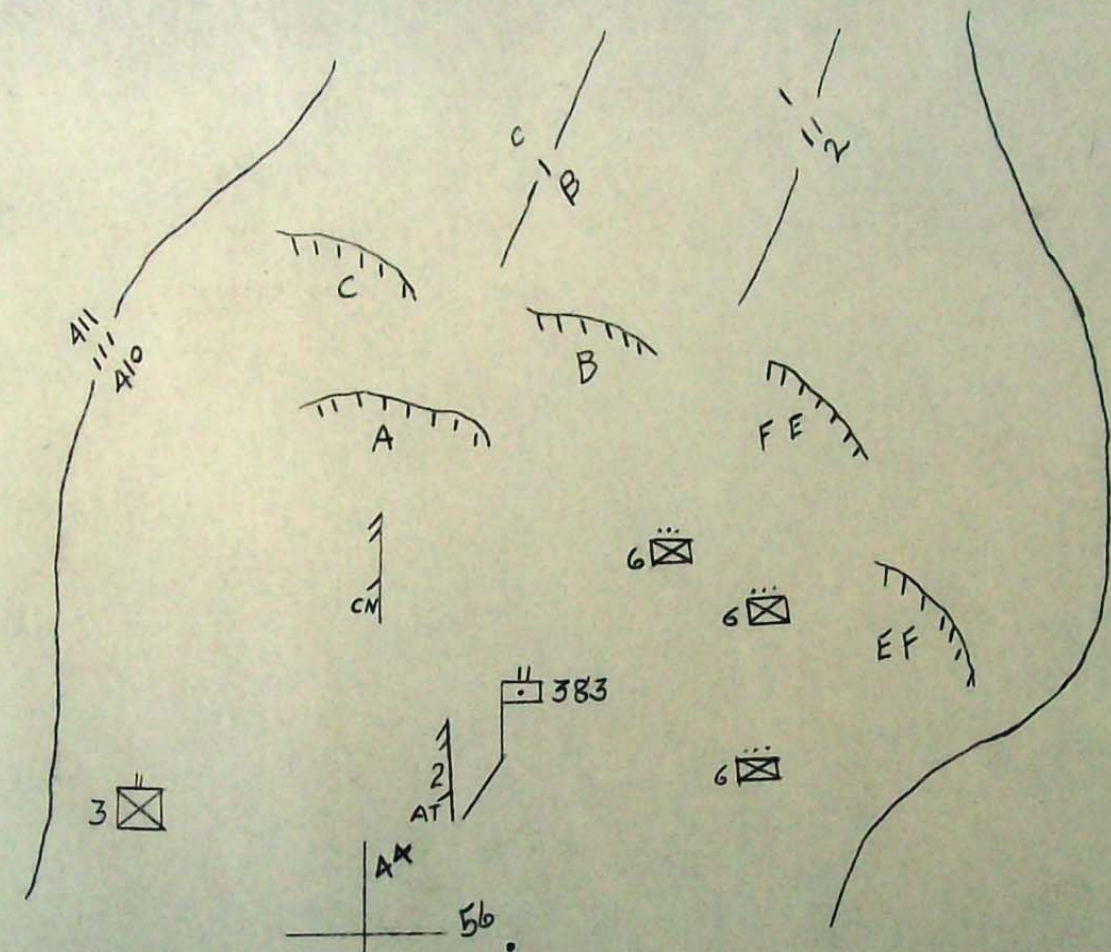


THIS OVERLAY SHOWS POSITIONS OF OUR FRONT LINES, LOCATION OF TROOPS & INFORMATION OF ADJACENT & SUPPORTING TROOPS, AS OF 1200, 25 DEC. 44

410th - Dec '44 - Maps
DECLASSIFIED Authority NND 735017 By ED NARA 9-29-10

DECLASSIFIED
NND 735017
Authority
By CEC NARA Date 9/28/10

65
50



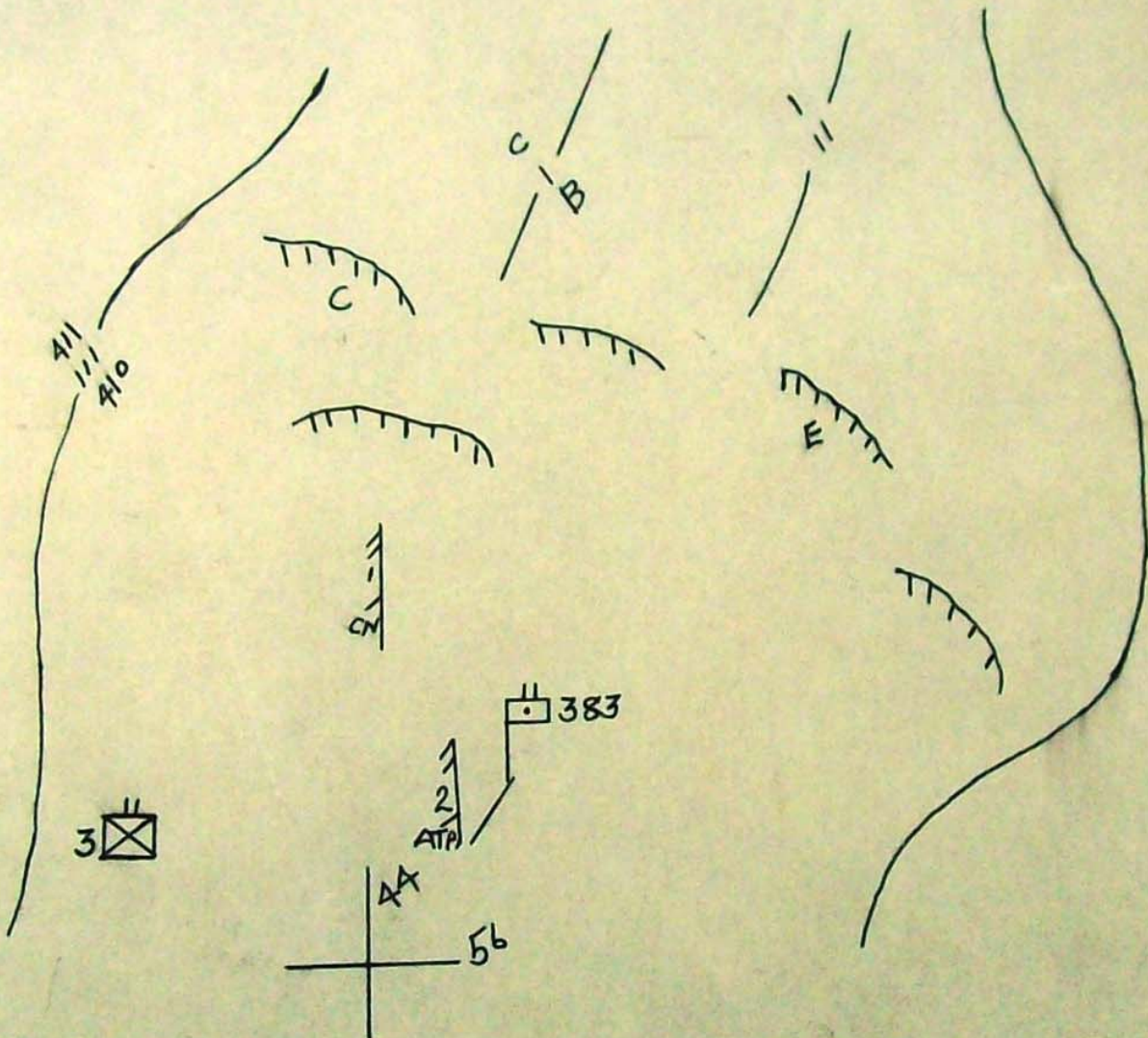
THIS OVERLAY SHOWS POSITIONS OF OUR FRONT
LINES, LOCATION OF TROOPS & INFORMAT-
ION OF ADJACENT & SUPPORTING TROOPS,
AS OF 2400. 26. DEC. 44

B 328
LOUPERSHEUSE

B 328
ERNESTVILLER

NND DECLASSIFIED
Authority 735017
By CEC NARA Date 9/28/10

65
50

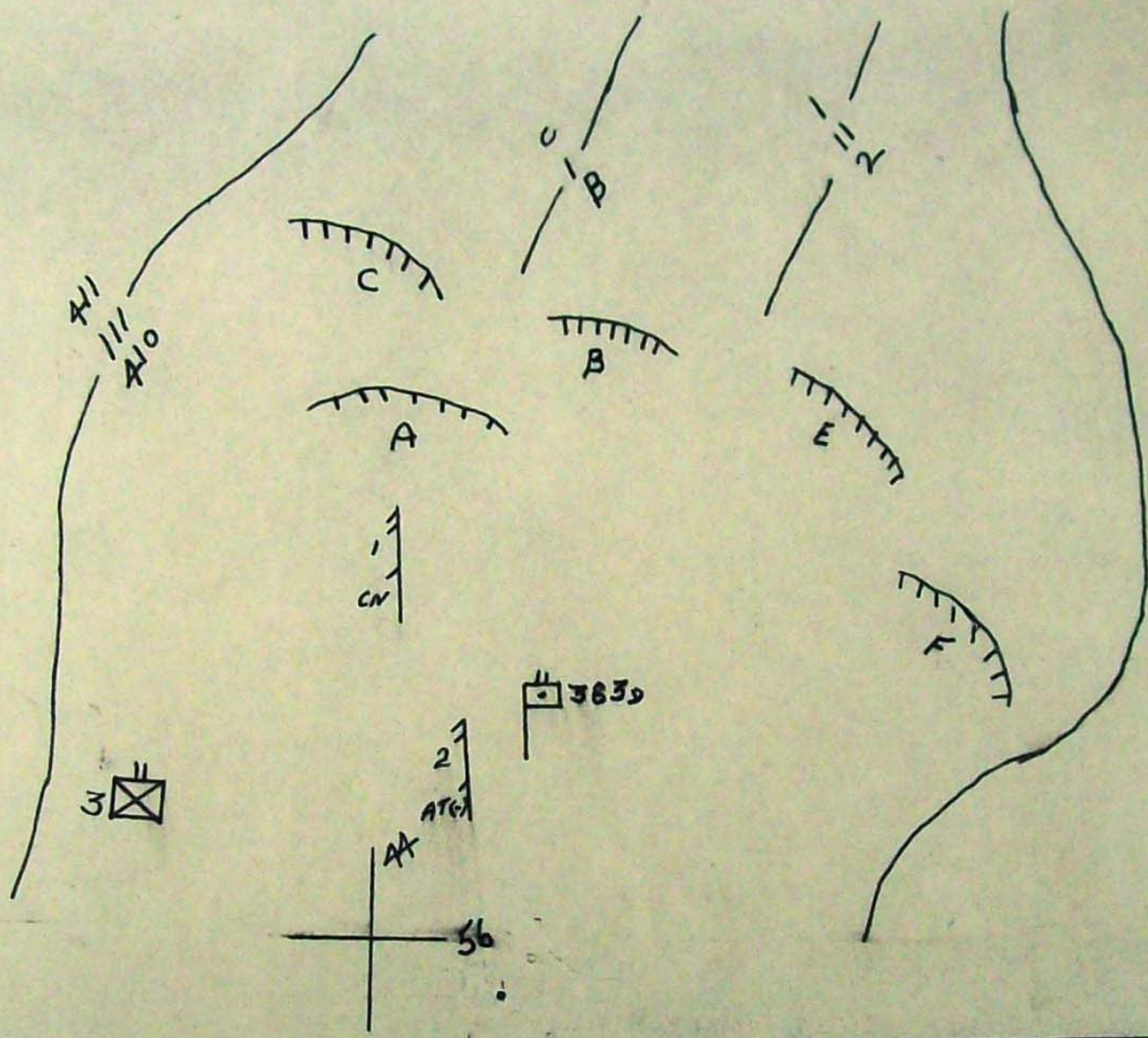


THIS OVERLAY SHOWS POSITIONS OF OUR
FRONT LINES, LOCATIONS OF OUR TROOPS,
& INFORMATION OF ADJACENT & SUPP-
ORTING TROOPS. AS OF 2400, 26 DEC 44

B 328

DECLASSIFIED
NND Authority 735017
By CEC NARA Date 9/28/10

65
50

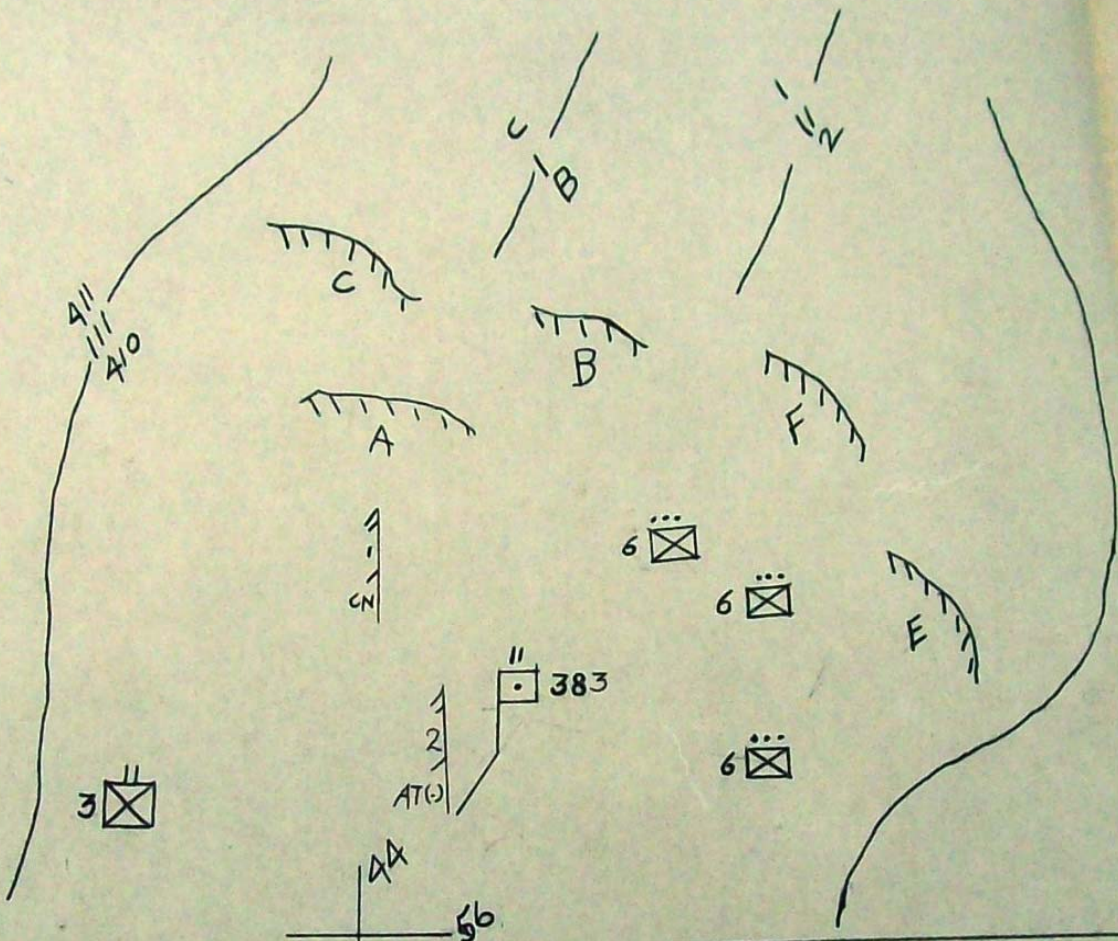


THIS OVERLAY SHOWS POSITIONS OF OUR FRONT
LINES, LOCATION OF TROOPS & INFORMATION
OF ADJACENT & SUPPORTING TROOPS,
AS OF 2400, 27, DEC. 44

3
B 328

410th - Dec '44 - Maps
DECLASSIFIED Authority NND 735017 By ED NARA 9-29-10

DECLASSIFIED
NND Authority 735017
By CE/NARA Date 9/28/10



THIS OVERLAY SHOWS POSITIONS OF OUR FRONT
LINES, LOCATION OF TROOPS & INFORMATION
OF ADJACENT & SUPPORTING TROOPS,
AS OF 2400 28, DEC 44

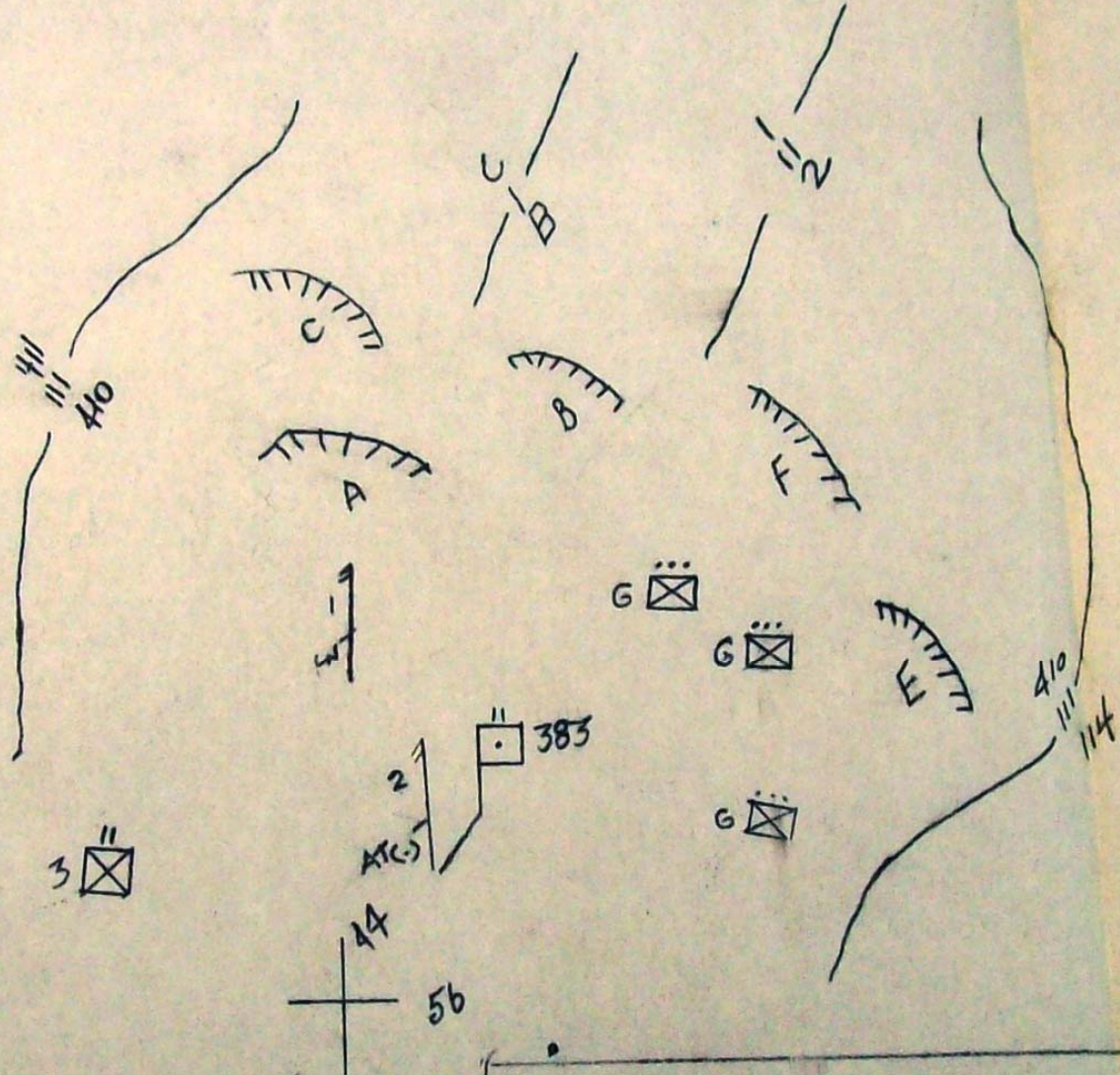
B 328
LOUPER HOUSE

410

B E 328
ERNESTVILLE

NND DECLASSIFIED
Authority 735017
By CEK NARA Date 9/28/10

65
60

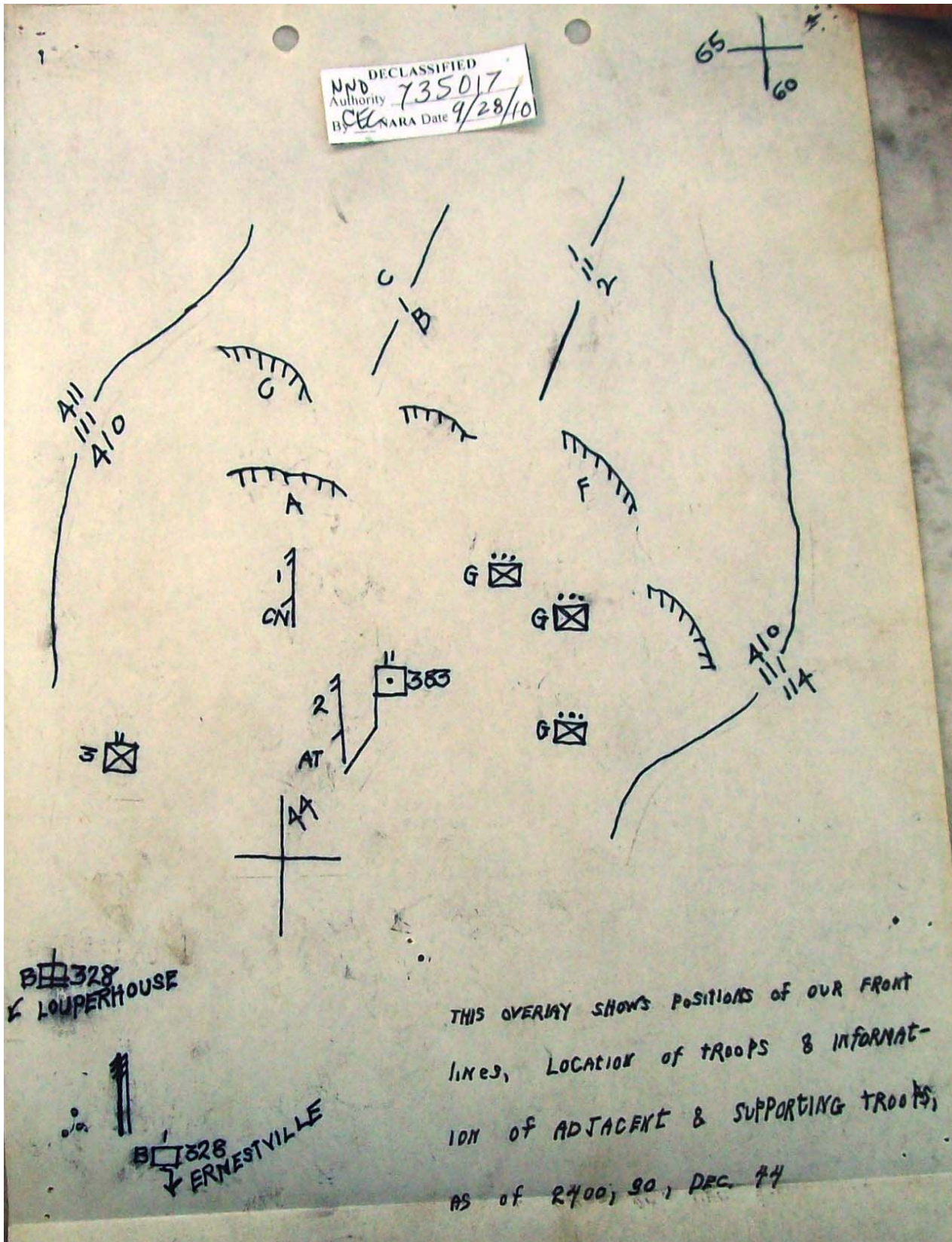


320
LOPPER HOUSE

410

328
ERNESTVILLE

THIS OVERLAY SHOWS POSITIONS OF OUR FRONT
LINES, LOCATION OF TROOPS & INFORMAT-
ION OF ADJACENT & SUPPORTING TROOPS,
AS OF 2400 R9, DEC 44

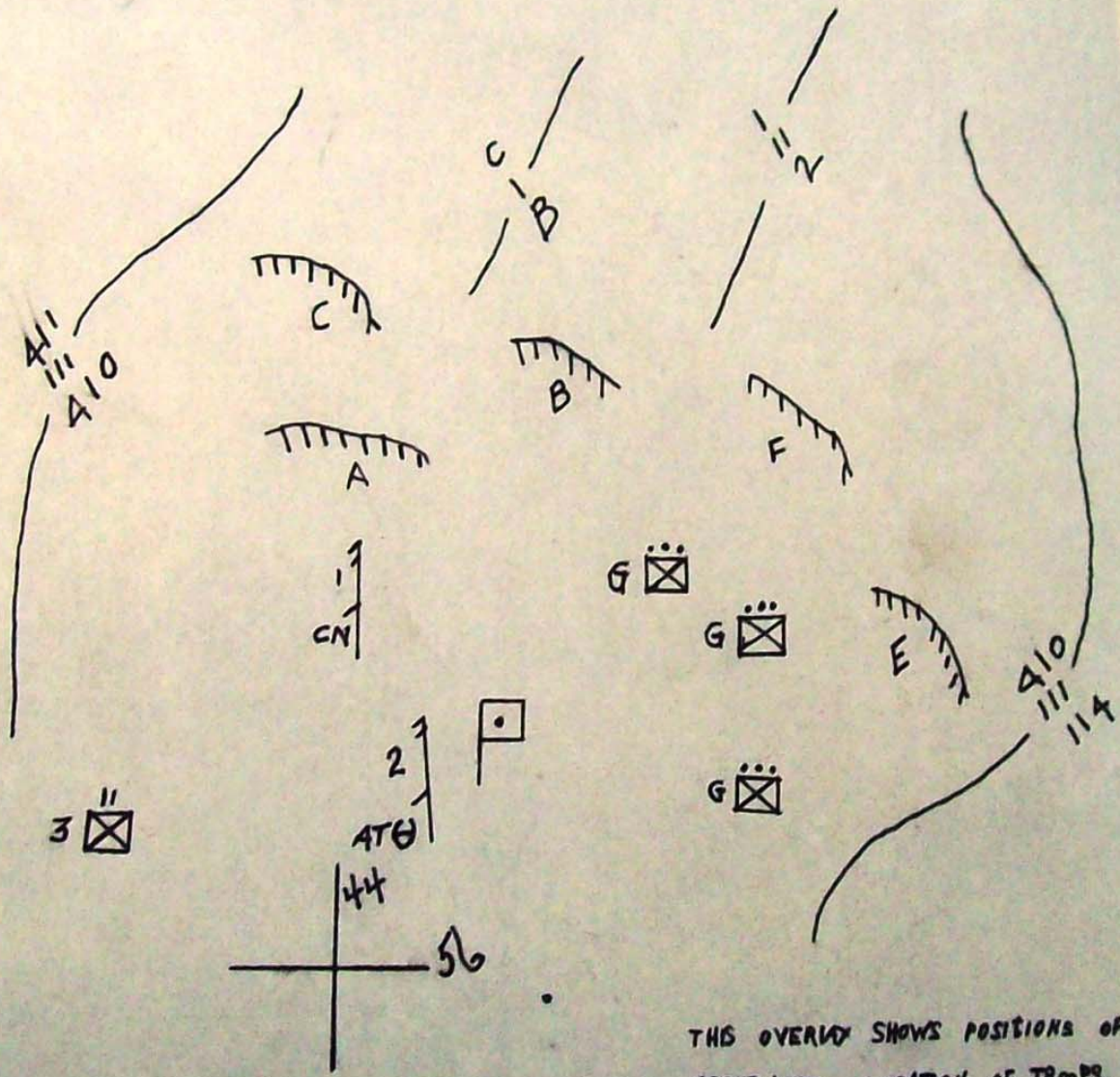


410th - Dec '44 - Maps

DECLASSIFIED Authority NND 735017 By ED NARA 9-29-10

NND DECLASSIFIED
Authority 735017
By CEC NARA Date 9/28/10

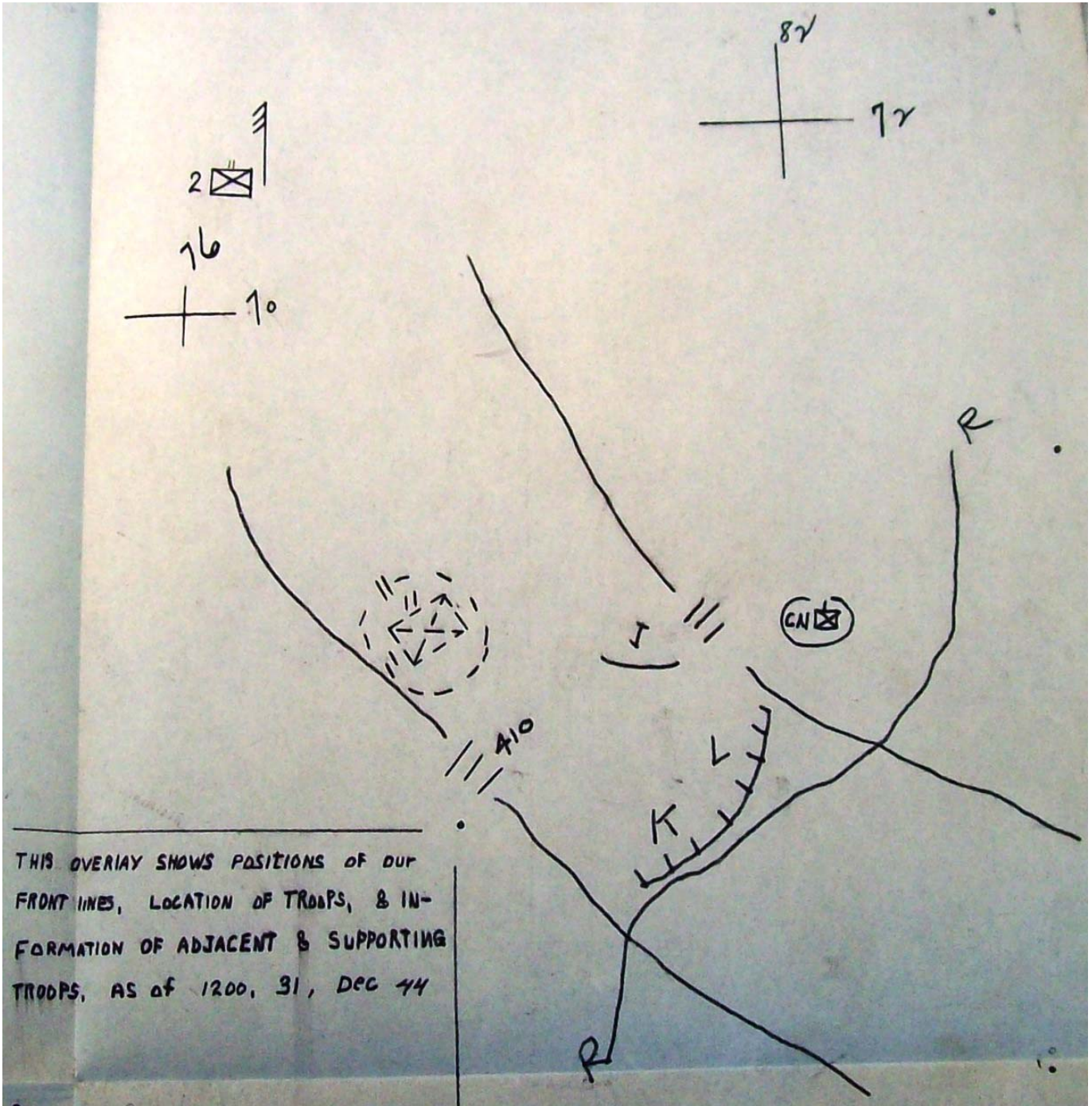
65
60



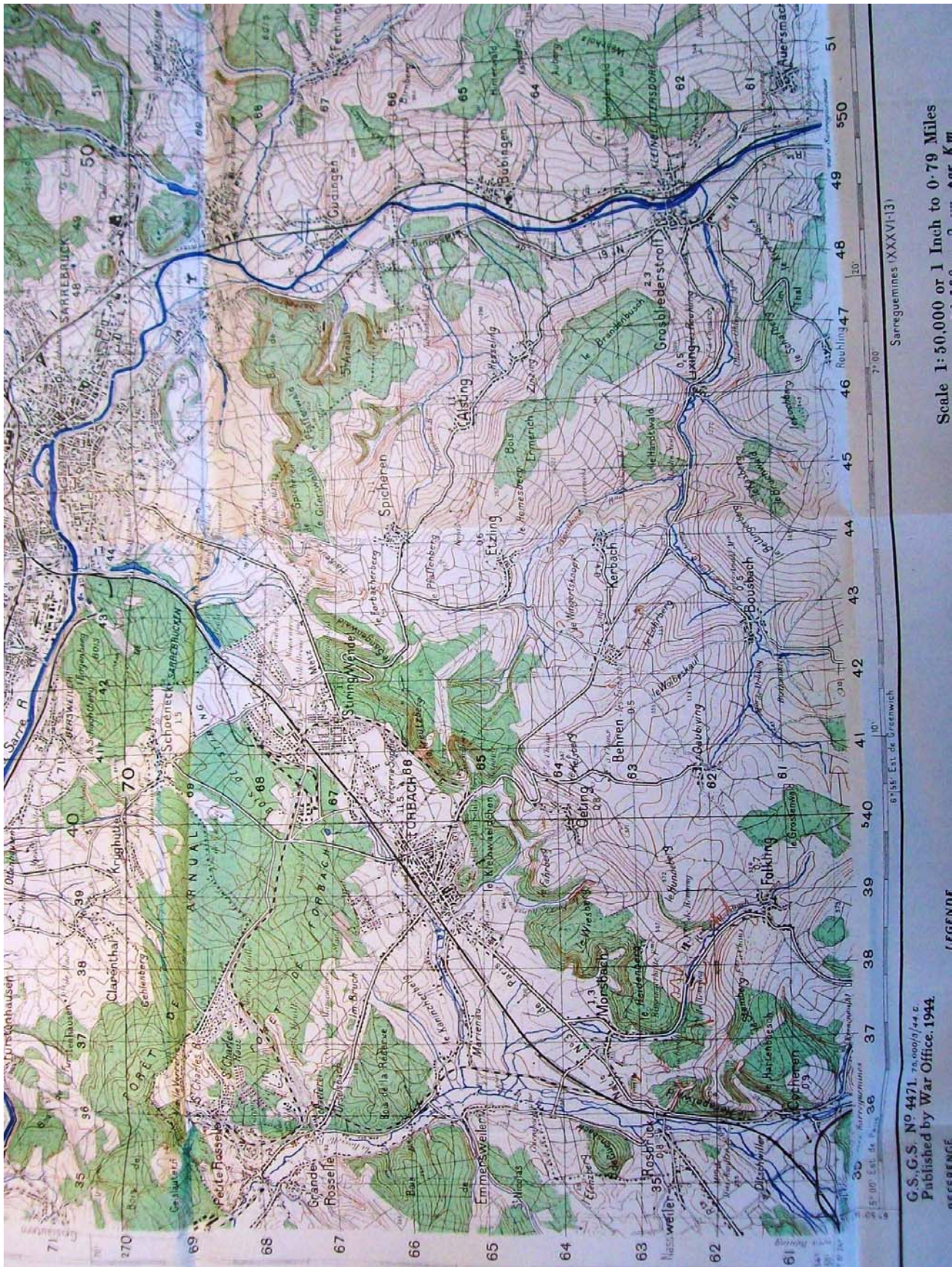
THIS OVERLAY SHOWS POSITIONS OF OUR FRONT LINES, LOCATION OF TROOPS, & INFORMATION OF ADJACENT & SUPPORTING TROOPS, AS OF 2400, 31, DEC 44

B
LOUPERHOUSE

B
ERNESTVILLE



410th – Dec '44 – Maps
DECLASSIFIED Authority NND 735017 By ED NARA 9-29-10




G.S.G.S. No 4471. 75,000/144 c.
Published by War Office, 1944.

LEGENDE

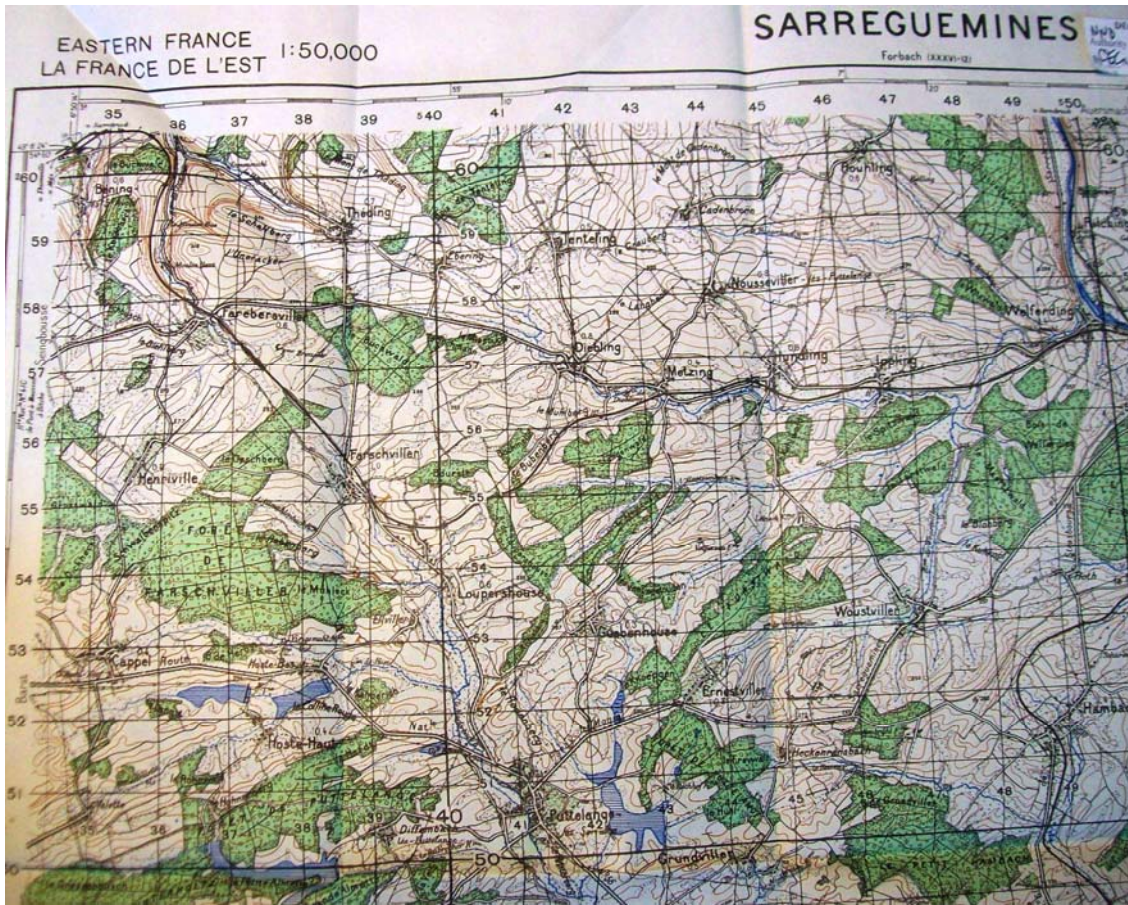
Sarreguemines (XXXXVI-13)

Scale 1:50,000 or 1 Inch to 0.79 Miles

410th – Dec '44 – Maps
DECLASSIFIED Authority NND 735017 By ED NARA 9-29-10



410th – Dec '44 – Maps
DECLASSIFIED Authority NND 735017 By ED NARA 9-29-10



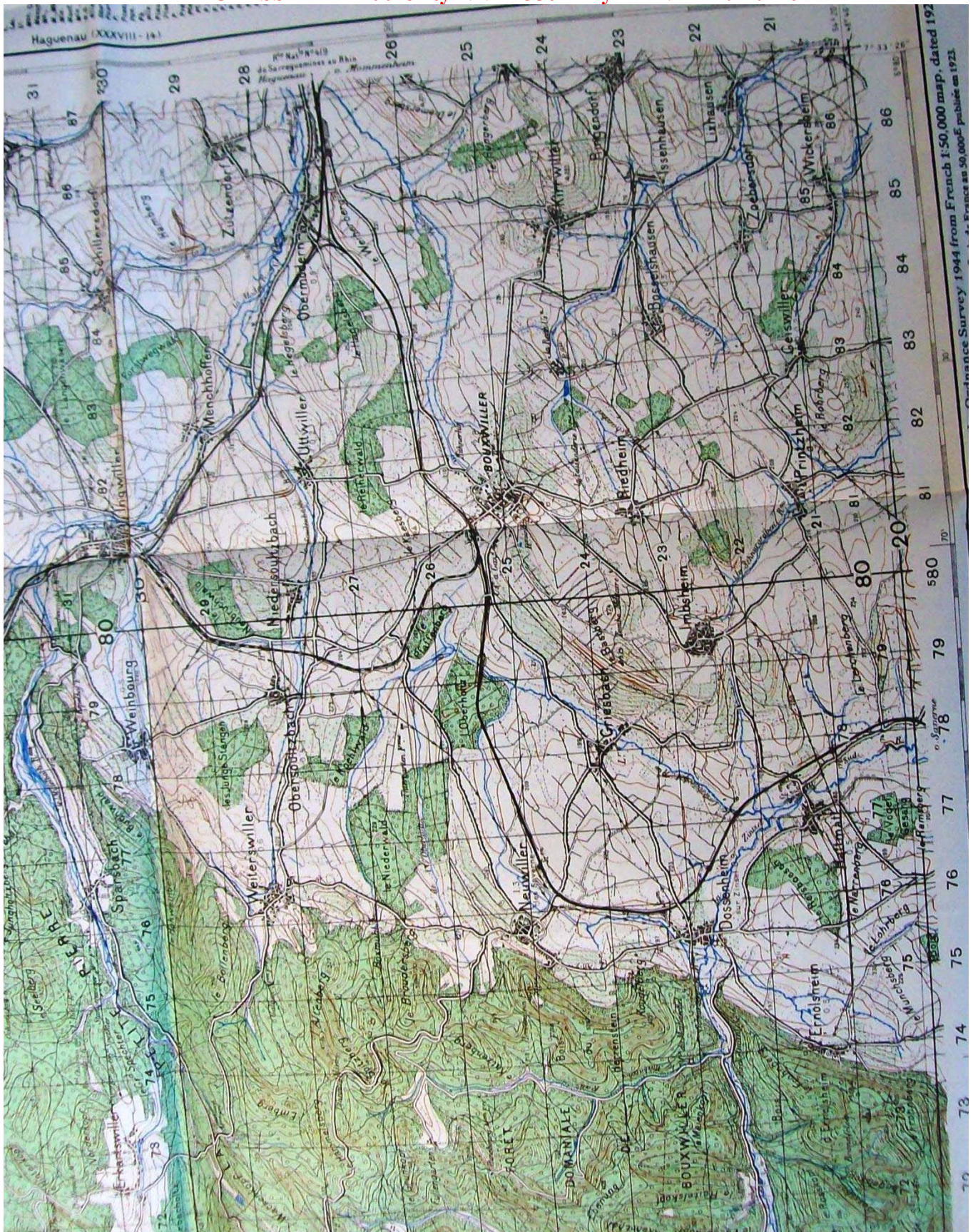
410th – Dec '44 – Maps

DECLASSIFIED Authority NND 735017 By ED NARA 9-29-10



410th – Dec '44 – Maps

DECLASSIFIED Authority NND 735017 By ED NARA 9-29-10



410th – Dec '44 – Maps
DECLASSIFIED Authority NND 735017 By ED NARA 9-29-10

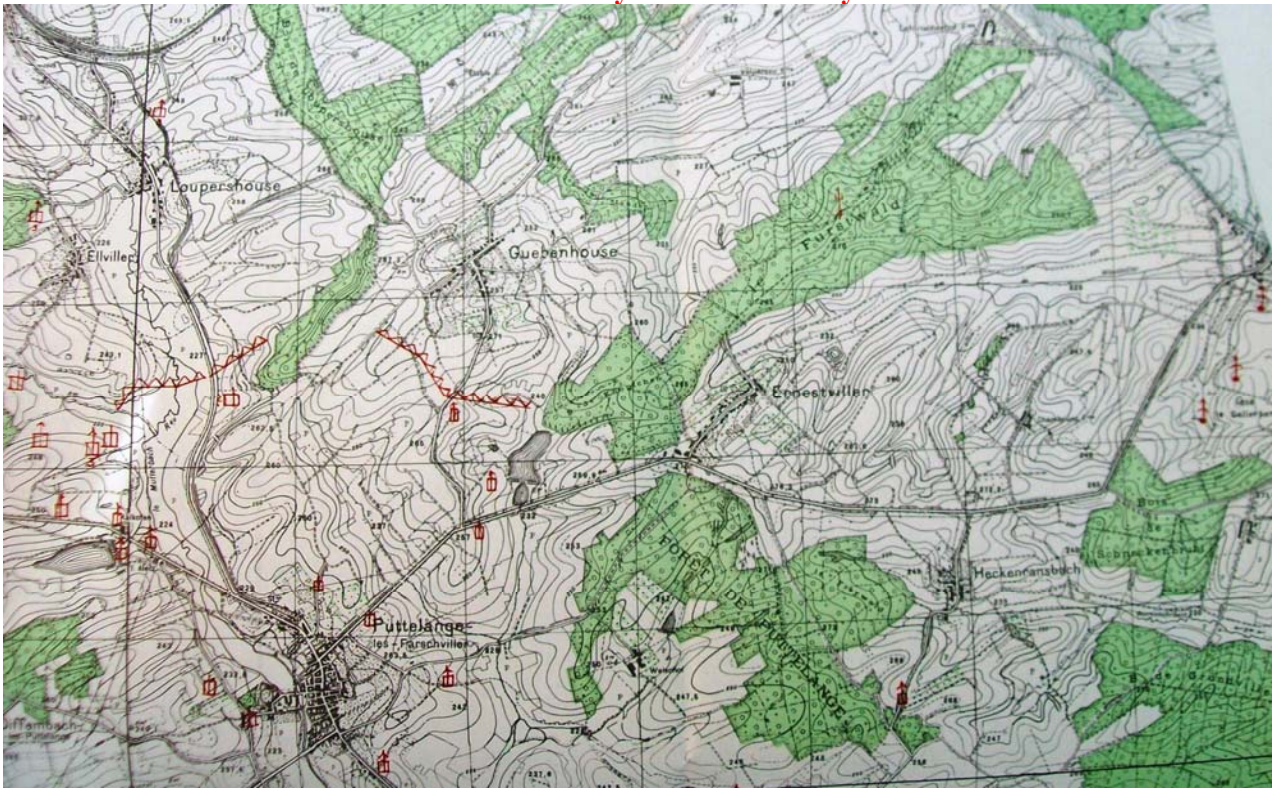


410th – Dec '44 – Maps
DECLASSIFIED Authority NND 735017 By ED NARA 9-29-10

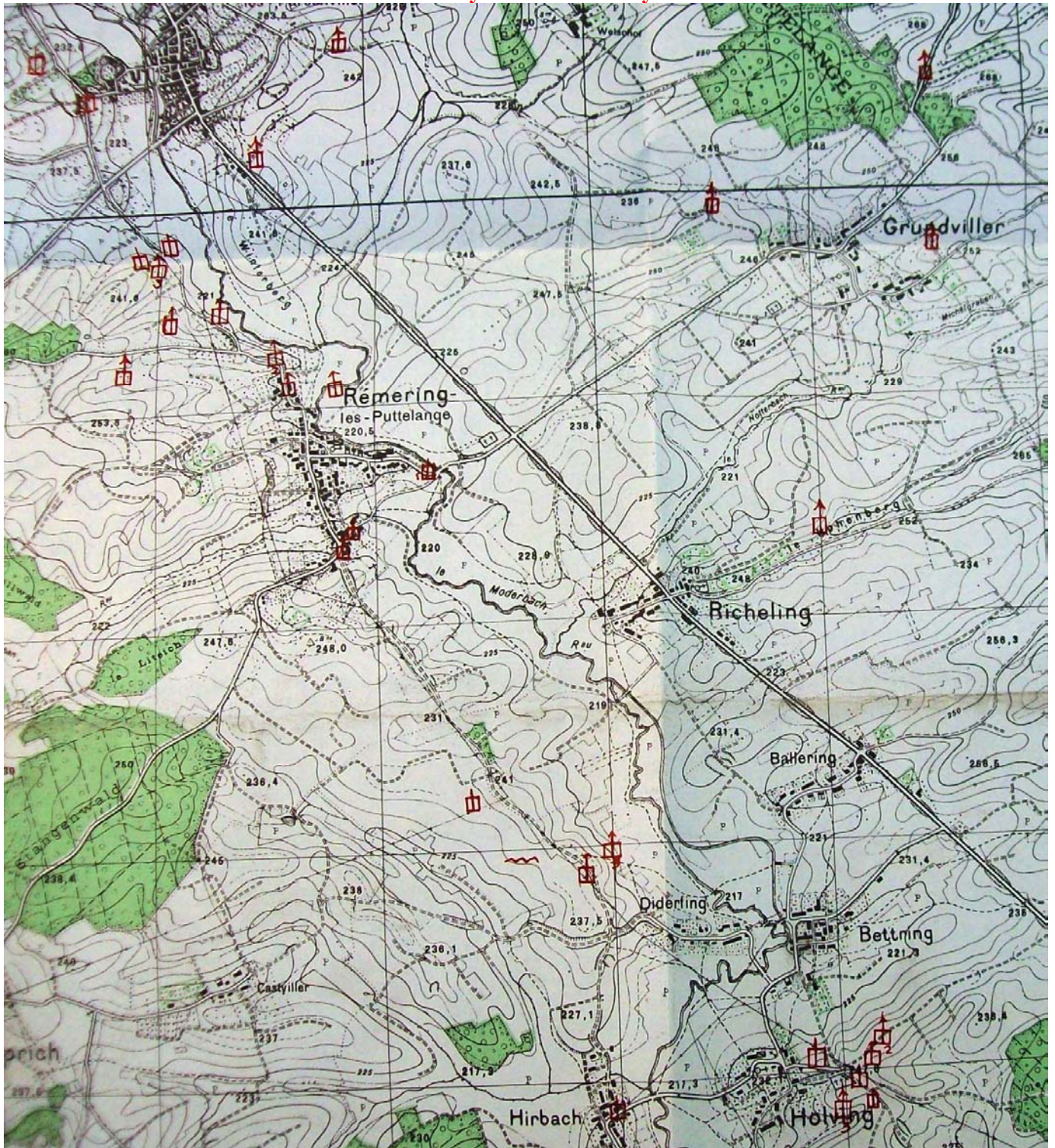


410th – Dec '44 – Maps

DECLASSIFIED Authority NND 735017 By ED NARA 9-29-10



410th – Dec '44 – Maps
DECLASSIFIED Authority NND 735017 By ED NARA 9-29-10



410th – Dec '44 – Maps
DECLASSIFIED Authority NND 735017 By ED NARA 9-29-10



410th – Dec '44 – Maps
DECLASSIFIED Authority NND 735017 By ED NARA 9-29-10



410th – Dec '44 – Maps
DECLASSIFIED Authority NND 735017 By ED NARA 9-29-10

